

**WILDLIFE AND COUNTRYSIDE ACT 1981**

**KENT COUNTY COUNCIL (MAP SHEET 149)**

**DEFINITIVE MAP MODIFICATION ORDER, No. 1 2005**

This Order is made by Kent County Council under Section 53(2)(b) of the Wildlife and Countryside Act 1981 ("the Act") because it appears to that authority that Sheet 149 (TR15SW) of the Definitive Map and Statement for the County of Kent requires modification in consequence of the occurrence of an event specified in Section 53(3)(a) of the Act, namely the confirmation on 26 November 2004 of Kent County Council (Footpath CB436 (part), Petham) Public Path Diversion Order 2004.

1. For the purposes of this Order the relevant date shall be the First Day of January 2005.
2. Sheet 149 (TR15SW) of the Definitive Map for the County of Kent and its associated Statement (Relevant Date 1 April 1987) shall be modified as described in the Schedule and shown on the map attached to this Order.
3. The Order shall take effect on the date it is made and may be cited as the "Kent County Council (Map Sheet 149) Definitive Map Modification Order, No. 1 2005.

GIVEN UNDER THE SEAL OF THE KENT COUNTY COUNCIL THIS 16<sup>th</sup>  
DAY OF FEBRUARY IN THE YEAR TWO THOUSAND  
AND FIVE.

THE COMMON SEAL OF THE KENT COUNTY COUNCIL  
was hereunto affixed in the presence of: -



Authorised Signatory



# **SCHEDULE**

## **PART I**

### **MODIFICATION OF DEFINITIVE MAP**

#### **Description of path to be deleted**

That length of Public Footpath CB436 which commences at Point A (TR 1252 5056) and runs north-north-westwards for 224 metres (A-B) and then north-westwards for 181 metres to its junction with The Broadway. Between Points A-B-C.

#### **Description of path to be added**

A new length of Public Footpath CB436 which runs from Point A (TR 1252 5056) north-westwards to 339 metres (A-E) and then northwards for 50 metres to rejoin The Broadway. Between Points A-E-D.

## **PART II**

### **MODIFICATION OF DEFINITIVE STATEMENT**

The entry for Footpath CB436 is modified by the addition of the following: -

Diverted by Kent County Council (Footpath CB436 (part) Petham) Public Path Diversion Order, 2004 with a width of 2 metres for the new length of path.

**WILDLIFE AND COUNTRYSIDE ACT 1981**

**KENT COUNTY COUNCIL (MAP SHEET 149)**

**DEFINITIVE MAP MODIFICATION ORDER, No.1 2005**

612000

612500

613000

151500

151500

151000

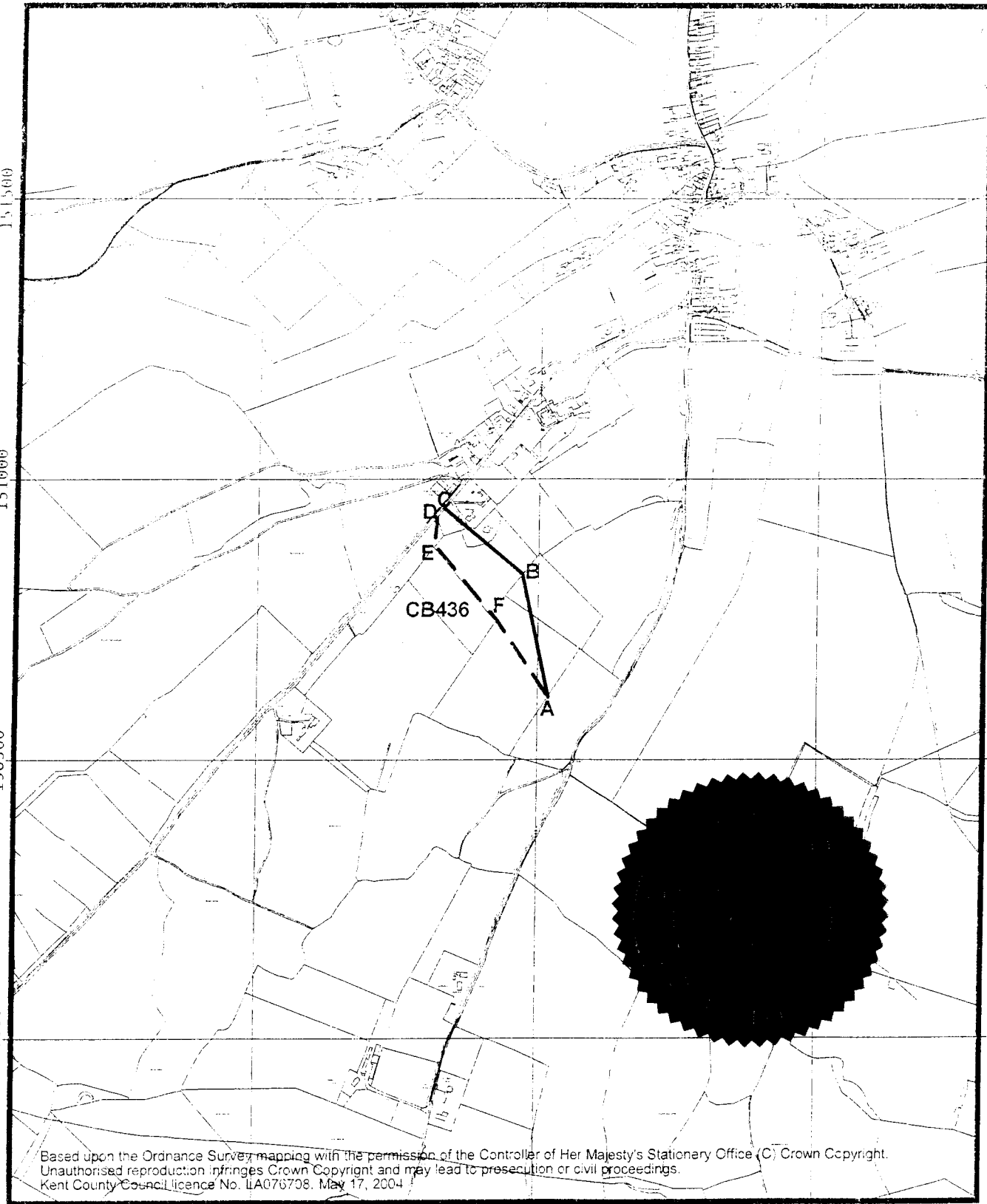
151000

150500

150500

150000

150000





Based upon the Ordnance Survey mapping with the permission of the Controller of Her Majesty's Stationary Office (C) Crown Copyright.  
 Unauthorised reproduction infringes Crown Copyright and may lead to prosecution or civil proceedings.  
 Kent County Council licence No. LA076708. May 17, 2004

612000

612500

613000

Footpath to be deleted 

Footpath to be added 



Wildlife & Countryside Act 1981  
 Kent County Council (Map Sheet 149)  
 Definitive Map Modification Order, No.1 2005



Pete Raine - Strategic Planning Director

Scale: 1:10000